







INDIGENOUS LAND USE AGREEMENT

**Gooniyandi and WNM
MacDonald Pty Ltd**

-  Agreement Area
-  WAD6008/00 Gooniyandi Combined 2 (WC00/10)

Land Tenure

-  Other Lease
-  Pastoral Lease
-  Reserve/Park
-  Unallocated Crown Land

Map created by: Geospatial Services,
National Native Title Tribunal (08/11/2013)

Agreement boundary data compiled by NNTT or sourced
from Landgate (WA).

Application boundary data sourced from & used with
the permission of Landgate, WA.

Non-Freehold data sourced from Landgate, WA (Aug 2013)
Topographic vector data is © Commonwealth of
Australia (Geoscience Australia) 2003.

© Commonwealth of Australia 2013

The Registrar, the National Native Title Tribunal and its staff, members and
agents and the Commonwealth (collectively the Commonwealth) accept no
liability and give no undertakings guarantees or warranties concerning the
accuracy, completeness or fitness for purpose of the information provided.
In return for you receiving this information you agree to release and
indemnify the Commonwealth and third party data suppliers in respect of all
claims, expenses, losses, damages and costs arising directly or indirectly
from your use of the information and the use of the information you obtained by
any third party.



Latitude and Longitude based on Geocentric Datum of Australia 1994
Non Projection



Location Diagram

